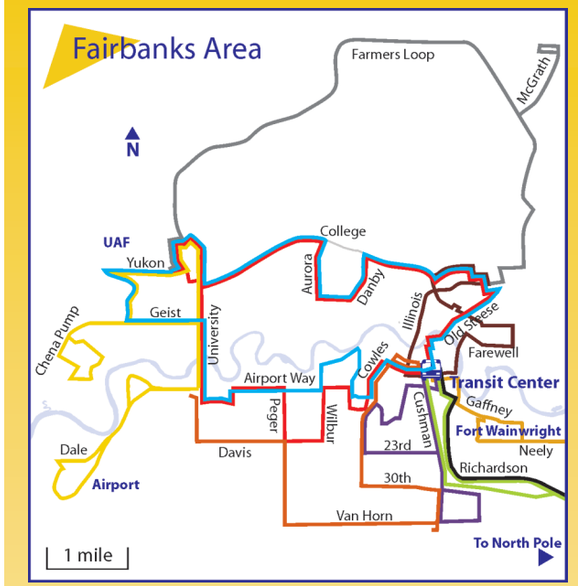

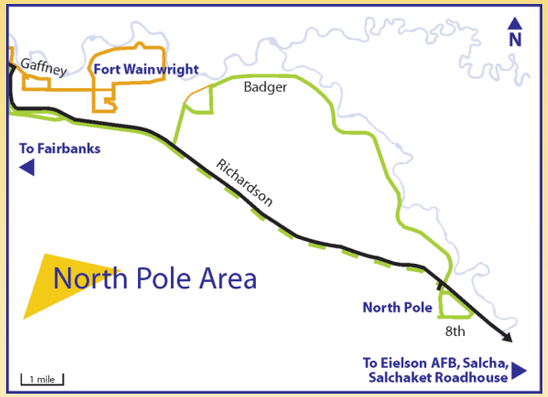

MACS

Fairbanks North Star Borough Metropolitan Area Commuter System

Fairbanks North Star Borough
Transportation Department
PO Box 71267, Fairbanks, AK 99707

(907) 459-1011
www.macstransit.com
macstransit@fnsb.us

8/16

RED LINE
Bus Schedule

Downtown
Airport Way
Wilbur Street
Davis Road
Peger Road
University Avenue
UAF
College Road
Aurora Drive
Danby Street
Old Steese Highway

Stops include:
Downtown, Shopper's Forum, DMV, State Troopers, West Safeway, Fred Meyer West, UAF Wood Center, Tanana Valley Fairgrounds, Creamer's Field Migratory Waterfowl Refuge, East Fairbanks Shopping District, Morris Thompson Cultural & Visitors Center

MACS

Fairbanks North Star Borough Metropolitan Area Commuter System

Thank You!

Thank you for riding the MACS bus system. By riding the bus you are making the smart choice of saving money and reducing emissions in the air we all breathe.

We strive to make your ride as comfortable and convenient as possible. Please contact us with suggestions or concerns. We welcome your comments.

Our buses can kneel lower to the ground to make boarding easier and are equipped with a rack to carry your bicycle.

The **RED LINE** route includes many popular destinations. See the schedule and map inside.

Holiday Service

MACS buses do not run on Sunday or on the following holidays:

New Year's Day	Labor Day
Memorial Day	Thanksgiving Day
Independence Day	Christmas Day

Bus schedules and information can be translated into other languages. Please contact us at 459-1011 or macstransit@fnsb.us.

Fares

Regular

Per Ride	$1.50
Day Pass	$3.00
Monthly Pass	$40.00

Seniors *(60+)* Free

Must show photo ID with date of birth

Medicare/Medicaid & Disabled

Per Ride	75¢
Day Pass	$2.00
Monthly Pass	$20.00

Valid UAF Polar Express Card Free

Children

Up to age 5	Free
Ages 6-18	
Per Ride	75¢
Day Pass	$2.00
Monthly Pass	$20.00
Summer Pass	$30.00

Memorial Day to Labor Day

Active Military & Dependents

Per Ride	75¢
Day Pass	$2.00
Monthly Pass	$20.00

Tokens

Pack of Five	$5.00

Exact fare only. Drivers do not carry change.

Ride With Courtesy

Everyone deserves a pleasant ride. Please keep noise to a minimum. Excessive noise is not allowed. Please mute electronic devices or use earphones. If you use your cell phone, speak softly so as not to disturb others. Your fellow riders will appreciate it.

The Max C. Lyon Transit Center is located between 5th and 6th Avenues off of Cushman Street in downtown Fairbanks. Most routes start and finish here.

You'll find plenty of seating inside where you can wait for your bus out of the weather. You'll also find vending machines, restrooms, brochures for each of the bus routes, token machines and staff to answer your questions. The Center is open 6am–10pm Mon.–Fri. and 9am–7:45pm Sat.

Look for the signs around the outside that show where your bus will arrive.

MACS buses are safe, clean and comfortable. Leave the driving to us!

RED LINE

Monday through Friday

Transit Center	Shoppers Forum (1)	DMV/State Troopers (2)	Fred Meyer West (3)	UAF Wood Center (4)	Aurora/ Tamarack (5)	Mt. McKinley Bank/ Helmericks Rd (6)	Transit Center
6:15	6:21	6:29	6:39	7:00	7:07	7:18	7:25
				7:30	7:37	7:48	7:55
7:30	7:36	7:44	7:54	8:15	8:22	8:33	8:40
8:00	8:06	8:14	8:24	8:45	8:52	9:03	9:10
8:45	8:51	8:59	9:09	9:30	9:37	9:48	9:55
9:15	9:21	9:29	9:39	10:00	10:07	10:18	10:25
10:30	10:36	10:44	10:54	11:15	11:22	11:33	11:40
11:15	11:21	11:29	11:39	12:00	12:07	12:18	12:25
11:45	11:51	11:59	**12:09**	**12:30**	**12:37**	**12:48**	**12:55**
12:30	**12:36**	**12:44**	**12:54**	**1:15**	**1:22**	**1:33**	**1:40**
1:45	**1:51**	**1:59**	**2:09**	**2:30**	**2:37**	**2:48**	**2:55**
2:15	**2:21**	**2:29**	**2:39**	**3:00**	**3:07**	**3:18**	**3:25**
3:00	**3:06**	**3:14**	**3:24**	**3:45**	**3:52**	**4:03**	**4:10**
3:30	**3:36**	**3:44**	**3:54**	**4:15**	**4:22**	**4:33**	**4:40**
4:45	**4:51**	**4:59**	**5:09**	**5:30**	**5:37**	**5:48**	**5:55**
5:30	**5:36**	**5:44**	**5:54**	**6:15**	**6:22**	**6:33**	**6:40**
6:00	**6:06**	**6:14**	**6:24**	**6:45**	**6:52**	**7:03**	**7:10**
6:45	**6:51**	**6:59**	**7:09**	**7:30**	**7:37**	**7:48**	**7:55**
8:00	**8:06**	**8:14**	**8:24**	**8:45**	**8:52**	**9:03**	**9:10**
9:15	**9:19**	**9:30**	**9:36**	**9:45**			

Saturday

				9:15	9:22	9:33	9:40
9:45	9:51	9:59	10:09	10:30	10:37	10:48	10:55
11:15	11:21	11:29	11:39	**12:00**	**12:07**	**12:18**	**12:25**
12:30	**12:36**	**12:44**	**12:54**	**1:15**	**1:22**	**1:33**	**1:40**
1:45	**1:51**	**1:59**	**2:09**	**2:30**	**2:37**	**2:48**	**2:55**
3:00	**3:06**	**3:14**	**3:24**	**3:45**	**3:52**	**4:03**	**4:10**
4:15	**4:21**	**4:29**	**4:39**	**5:00**	**5:07**	**5:18**	**5:25**
5:30	**5:36**	**5:44**	**5:54**	**6:15**	**6:22**	**6:33**	**6:40**

Bold = PM

No Sunday Service

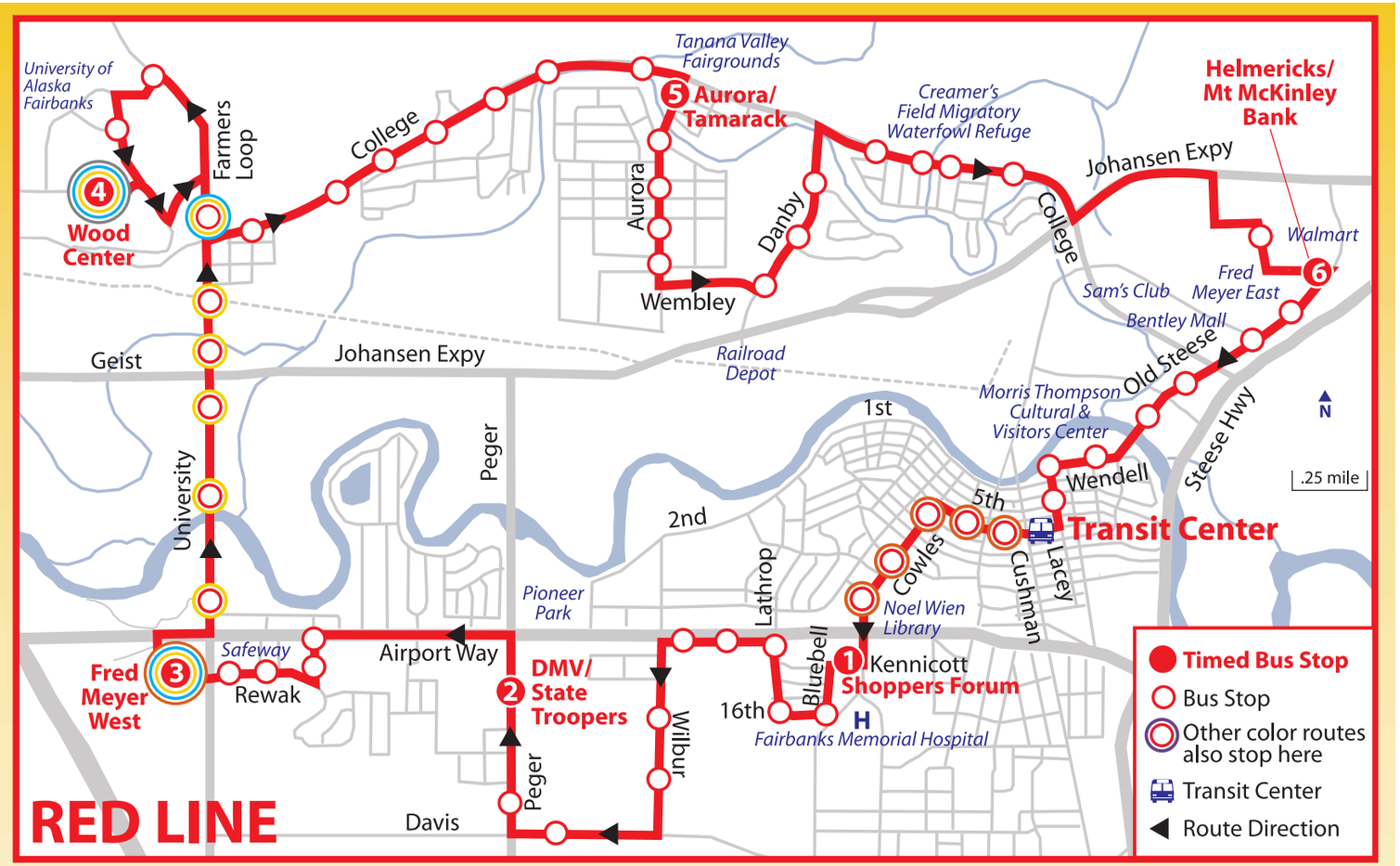

Where's My Bus? MACS Real-Time Bus Tracking

MACS buses now have GPS units on board for you to track the location of your bus in real time. Log onto www.macstransit.com and look for the link.

How to Ride the Bus

First, look at the map on the back of this brochure to find which color bus line (Red, Blue, Green, etc.) takes you to where you want to go. You may need to ride more than one bus to get to your final destination. Let the driver know if you need to connect with another bus. You must pay the fare each time you change buses, unless you purchase a Day or Monthly Pass.

Once you know the color bus line, go to www.macstransit.com or pick up that route's brochure to see what time the bus will stop near where you want to board. Timed stops are listed in the schedules. The maps show timed and other bus stops as well as popular destinations.

Finally, look for the roadside bus stop signs. They are usually two to three blocks apart. Each bus stop has a schedule and map posted for your convenience. Try to be at the stop about five minutes early.

If you have any questions, please ask the driver. Welcome aboard!

MACS
Fairbanks North Star Borough Metropolitan Area Commuter System

www.macstransit.com